











MAP 8: FLOOD HAZARD DEVELOPMENT PERMIT AREA

Legend

-  Village of Slocan Boundary
-  3.0m Above the Natural Boundary of Slocan Lake and Slocan River (542.20m)
-  30m Stream Riparian Area Buffer
-  5m Contours
-  1m Contours
-  Parcels
-  Paved Roads
-  Resource Roads
-  Lakes and Rivers
-  Creeks



NORTH

SCALE: 1:4,500

